With funding from the:

Federal Ministry of Research, Technology and Space

POLICY BRIEF

Issue 17 / November 2026

CAVACO RIVER FLOODING: EARLY WARNING, FLOODPLAIN MANAGEMENT AND COMMUNITY RESILIENCE IN BENGUELA

Anacleto Diogo, Rosalina Carlos, Vasco Chiteculo

KEY MESSAGES

- **Rebuild and certify flood-control infrastructure:** Repair the Cavaco embankment system, desilt drainage channels, and introduce annual structural inspections before each rainy season.
- **Keep people out of high-risk floodplains:** Enforce land-use zoning, support planned relocation where required, and upgrade housing and basic services in vulnerable neighbourhoods.
- **Deploy real-time early warning:** Use a Benguela catchment monitoring network linked to SASSCAL WeatherNet for rainfall observation and to DRASA-supported reservoir and water-level monitoring for faster alerts and response.
- **Strengthen community preparedness:** Organise neighbourhood flood committees, evacuation routes, waste-management campaigns, and public health protection before and during heavy rainfall events.

EXECUTIVE SUMMARY

In April 2026, intense rainfall and the breach of the Cavaco River protective embankment triggered severe flooding in Benguela Province, affecting thousands of families, damaging homes, disrupting transport links, and exposing major weaknesses in flood-risk governance (Provincial Government of Benguela, 2026; RFI, 2026). The event was not only a natural hazard: it was also the result of settlement growth in flood-prone areas, inadequate drainage, weak maintenance of protective works, and limited early-warning reach to communities (Human Rights Watch, 2026; ACT Alliance, 2026). This policy brief proposes a practical pathway for Angola to reduce future losses. It recommends structural rehabilitation of embankments and drainage, stricter floodplain management, better risk communication, and community-based preparedness. It further proposes a formal SASSCAL-government partnership to support decision-making through continuous rainfall monitoring via the SASSCAL WeatherNet platform and dam and reservoir information services via DRASA. If implemented together, these measures can reduce mortality, prevent repetitive displacement, protect infrastructure, and build resilience in Benguela and other Angolan flood hotspots.

THE CRISIS: EVIDENCE BASED

Official provincial reporting shows the scale of the emergency. By 22 April 2026, 8,036 families had been affected, 3,624 people had been rescued, 19 deaths had been confirmed, and 31 people were still missing (Provincial Government of Benguela, 2026) as Figure 1. Housing (Figure 2) losses were also severe: 1,540 homes were destroyed, 3,871 were damaged, and 2,586 remained inundated. RFI reported that the overflow of the Cavaco River flooded multiple neighborhoods, forced residents onto rooftops, and damaged a section of the Benguela railway bridge, while the governor described the situation as dramatic (RFI, 2026). Available evidence suggests four interacting drivers: heavy seasonal rainfall, deteriorated protective infrastructure, expansion of settlements into exposed low-lying areas, and inadequate drainage and solid-waste management (Human Rights Watch, 2026; ACT Alliance, 2026). These findings are consistent with Angola's wider climate context, where rainfall is strongly seasonal and often falls in heavy events during the rainy months (RCRC, 2021; World Bank, 2026).

Table 1. Selected indicators of the April 2026 Cavaco River flood emergency in Benguela

Indicator	Evidence	Policy relevance
Affected families	8,036 families	Need for durable floodplain planning and social protection. -
People rescued	3,624 rescued	Shows the value of evacuation capacity but also late risk exposure.
Deaths / missing	19 deaths / 31 missing	Underlines the urgency of warnings reaching households earlier.
Housing damage	1,540 destroyed; 3,871 damaged; 2,586 inundated	Supports resilient housing codes and relocation from the highest-risk zones.
Critical infrastructure	Bridge destroyed and another partially damaged on EN-260; railway disruption	Transport corridors need flood-proof design and maintenance.
Most affected areas	Calomanga, Kapiandalo, Seta Antiga, Massangarala and near by neighbourhoods	Area-based risk mapping and local preparedness plans are required.

Source: Provincial Government of Benguela (2026); RFI (2026); Human Rights Watch (2026)



Figure1: Residents moving through floodwater in Benguela. Source: Human Rights Watch image result, 2026.



Figure 2: Homes and local infrastructure inundated by floodwater. Source: Plataforma Media image result, 2026.

KEY MESSAGES

- **Infrastructure neglect:** Residents and local observers reported long-term deterioration of the Cavaco protective works, while Human Rights Watch cited claims that maintenance had not occurred for many years (Human Rights Watch, 2026).
- **Exposure of settlements:** Low-income, high-density neighbourhoods near riverbanks and drainage channels faced the highest damage because floodwater reached homes quickly and evacuation time was limited (ACT Alliance, 2026).
- **Weak warning diffusion:** Rescue operations saved many lives, but the number of people stranded on rooftops and the abrupt arrival of water show that alerts were not timely or sufficiently localised (RFI, 2026).
- **Public health risks:** Displacement, inadequate sanitation, and contaminated water increased the risk of cholera, diarrhoea and other secondary impacts after the flood (ACT Alliance, 2026; Human Rights Watch, 2026).
- **Repeat-risk governance gap:** Without floodplain zoning, routine inspections, and real-time monitoring, Benguela remains exposed to repeated emergencies whenever heavy rainfall coincides with embankment failure.

SPATIAL LOCATION OF THE EVENT AND FLOOD-AFFECTED AREA

The April 2026 flood emergency was concentrated in and around the Benguela urban corridor, especially the low-lying neighbourhoods and adjacent settlements along the Cavaco River system. The map below locates (Figure 3) the event within Benguela Province and provides a local view of the approximate flood-impact zone. The DEM (Digital Elevation Model), 30 m resolution, shows a clear decrease in elevation from the higher inland areas towards the Cavaco River floodplain and the Atlantic coast, highlighting low-lying areas that are naturally more susceptible to flooding (Figure 4). For operational planning, this spatial perspective is important because exposure was not random: the worst impacts occurred where low elevation, dense settlement, weak drainage, transport infrastructure and river overflow converged.

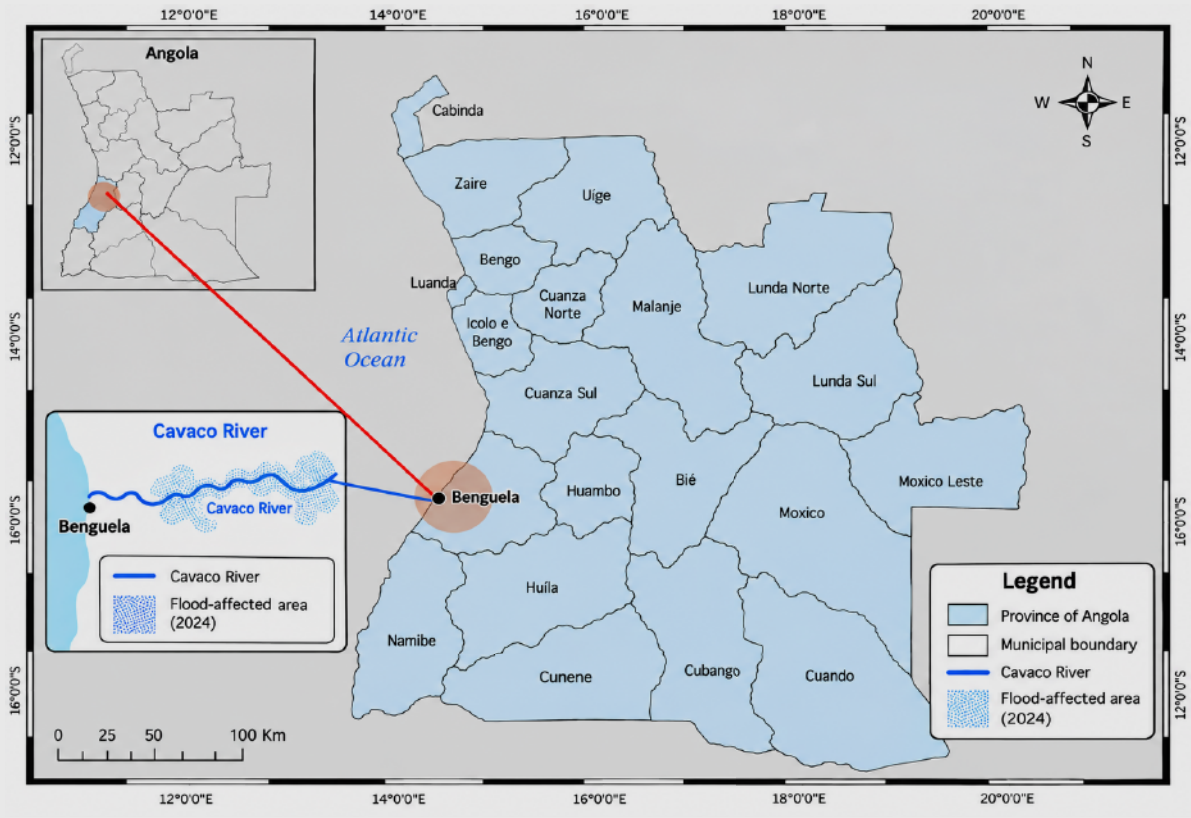

Fig. 3. Location of Benguela Province, the Cavaco River and the flood-affected area

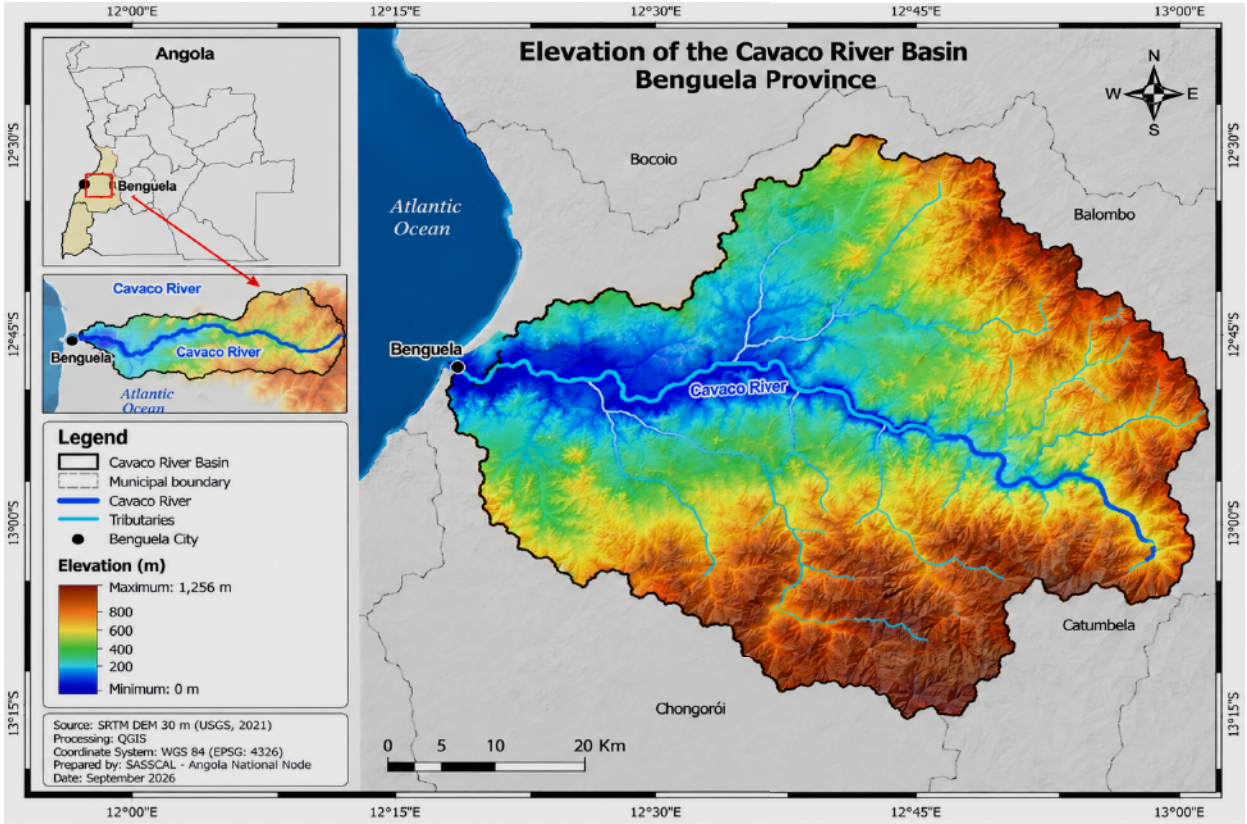

Fig. 4. Elevation of Benguela Province, the Cavaco River and the flood-affected area

WHY LOCATION MATTERS FOR POLICY

- **Coastal-urban exposure:** Benguela combines dense settlement, transport corridors and low-lying surfaces near river and drainage routes. The DEM confirms that the lowest elevations are concentrated along the Cavaco River corridor and towards the Atlantic coast, increasing susceptibility to flooding and the consequences of river overflow and drainage failure.
- **Neighbourhood-specific vulnerability:** Flood response and prevention should be organised at bairro level, because elevation, drainage conditions and exposure differ significantly between neighbourhoods and cannot be managed through provincial averages alone.
- **Priority for risk mapping:** The Cavaco corridor should be treated as a priority micro-basin for DEM-based elevation and floodplain mapping, drainage diagnosis, land-use enforcement and evacuation planning.

ILUSTRATIVE IMPACT GRAPHS

The following graphs translate official emergency statistics into a more accessible visual format. They make clear that the April 2026 flood was both a humanitarian crisis and a housing crisis. In policy terms, this means prevention must protect people, homes and critical infrastructure simultaneously rather than treating flood response as only a civil-protection issue.

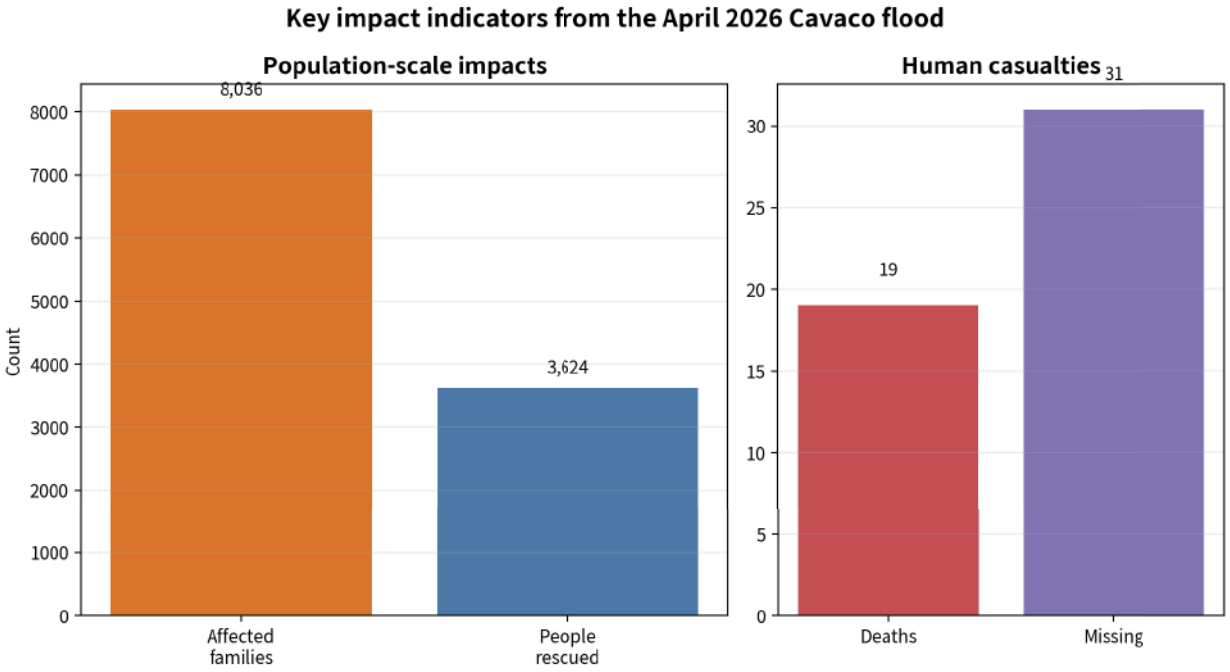

Fig. 5. Key impact indicators from the April 2026 Cavaco flood. Source: Author's elaboration based on Provincial Government of Benguela (2026)

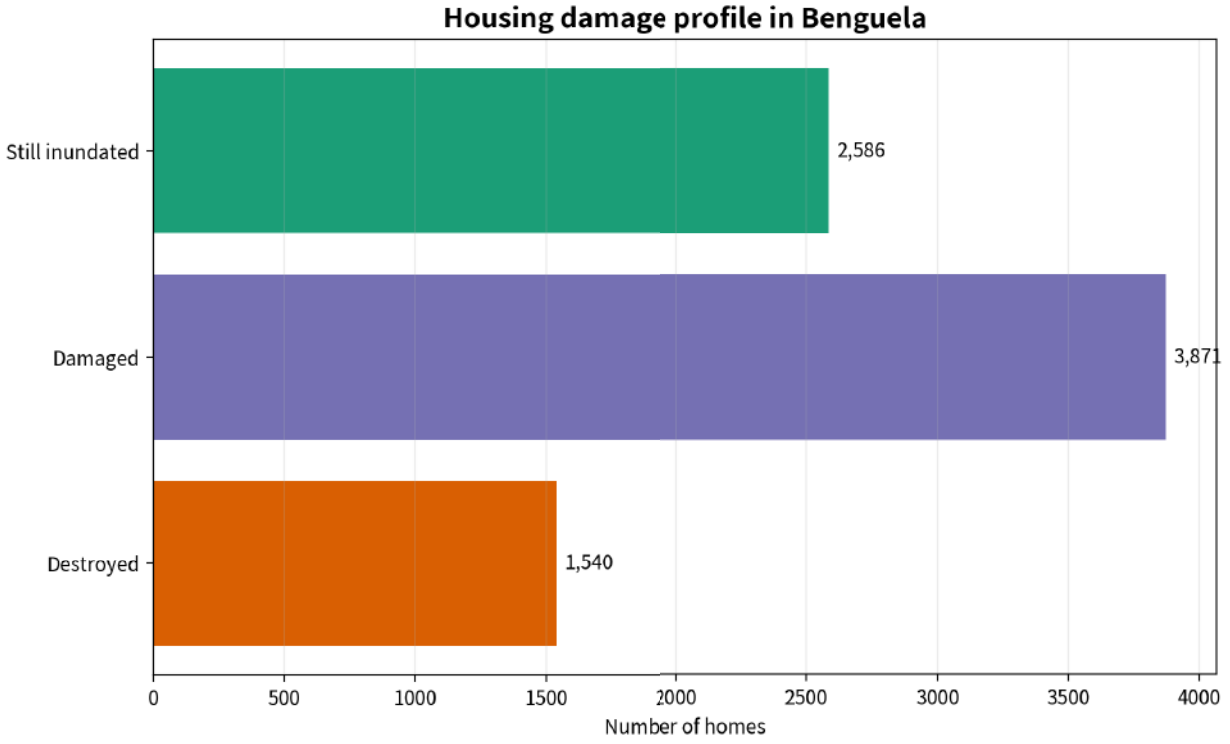

Fig. 6. Housing damage profile in Benguela. Source: Author's elaboration based on Provincial Government of Benguela (2026)

KEY MESSAGES

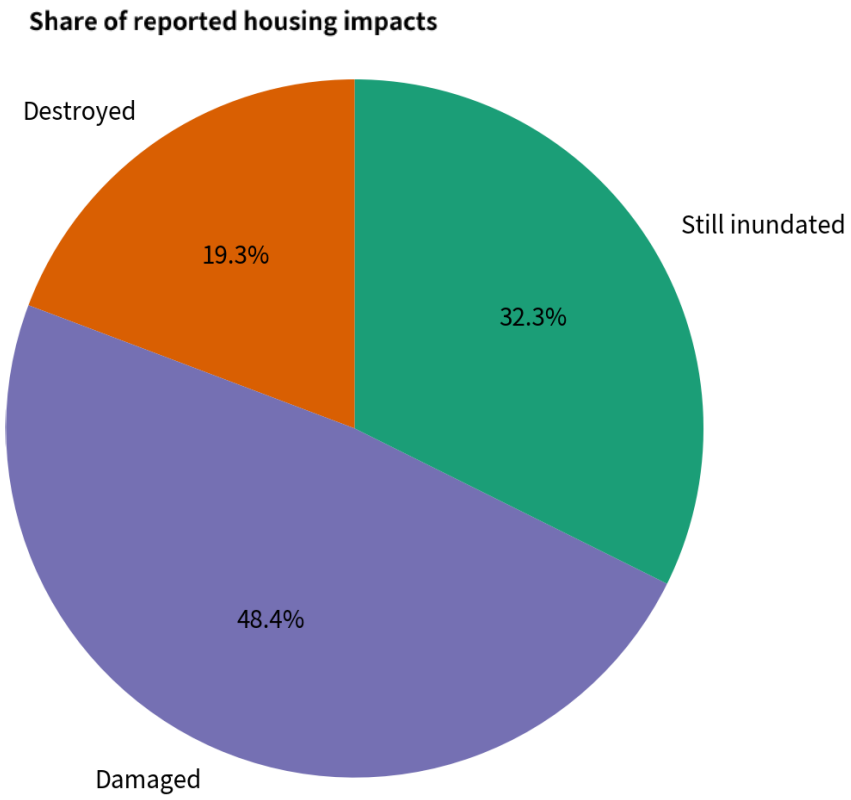

Fig. 7. Share of reported housing impacts. Source: Author's elaboration based on Provincial Government of Benguela (2026)

The pie chart shows that severe impacts were spread across destroyed, damaged and still inundated homes, which means post-disaster assistance must go beyond immediate shelter. Recovery policy should combine emergency support with reconstruction standards, drainage upgrading and long-term relocation options for households in the most exposed locations.

CLIMATE SIGNALS RELEVANT TO BENGUELA

The graph shows (Fig. 8) a clear seasonal temperature pattern in Benguela Province, with average temperatures of approximately 24.5°C during the rainy season (October–April) and 21.5°C during the dry season (May–September). It also indicates an observed warming of approximately +1.3°C between 1970 and 2020, suggesting increasing thermal pressure on the local environment. When considered together with the spatial analysis, higher temperatures may intensify evaporation, surface heating and water stress, particularly across densely built-up areas. Meanwhile, the Flood Vulnerability Index highlights (Fig. 9) the low-lying urban areas along the Cavaco River corridor, including the areas around, as particularly vulnerable. The combined assessment of temperature, elevation, land cover, drainage and settlement patterns therefore provides an important basis for early warning, floodplain management and climate-resilient urban planning.

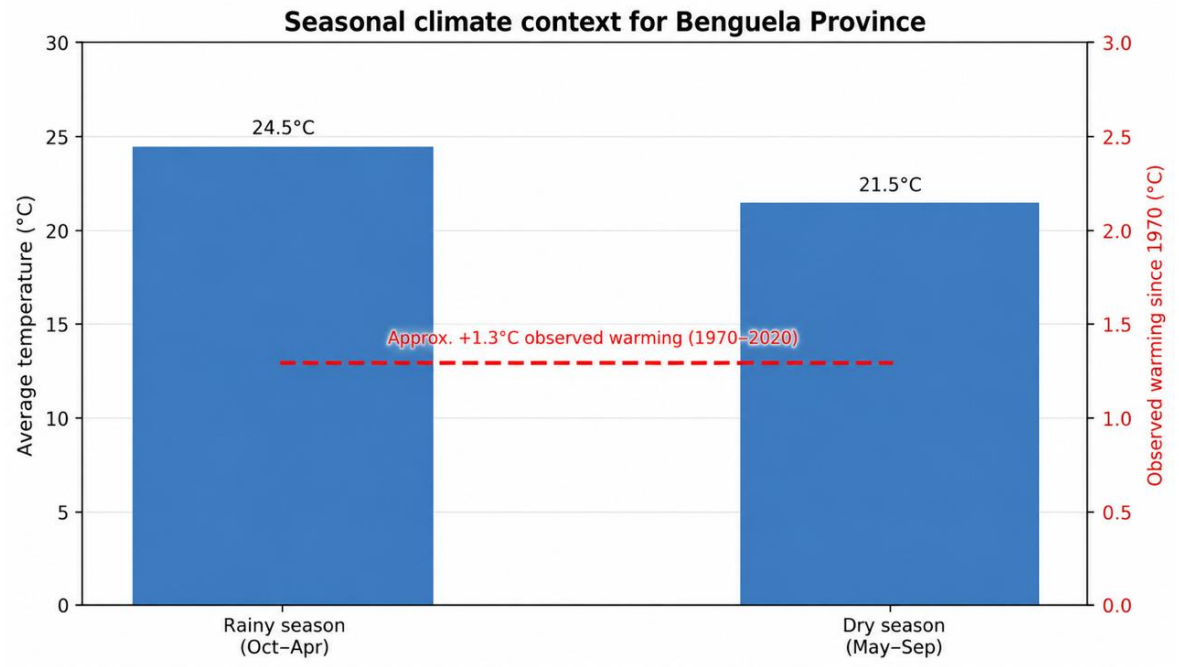

Fig. 8. Seasonal climate context for Angola. Source: Author's elaboration based on RCRC Climate Centre (2021) and World Bank Climate Change Knowledge Portal (2026)

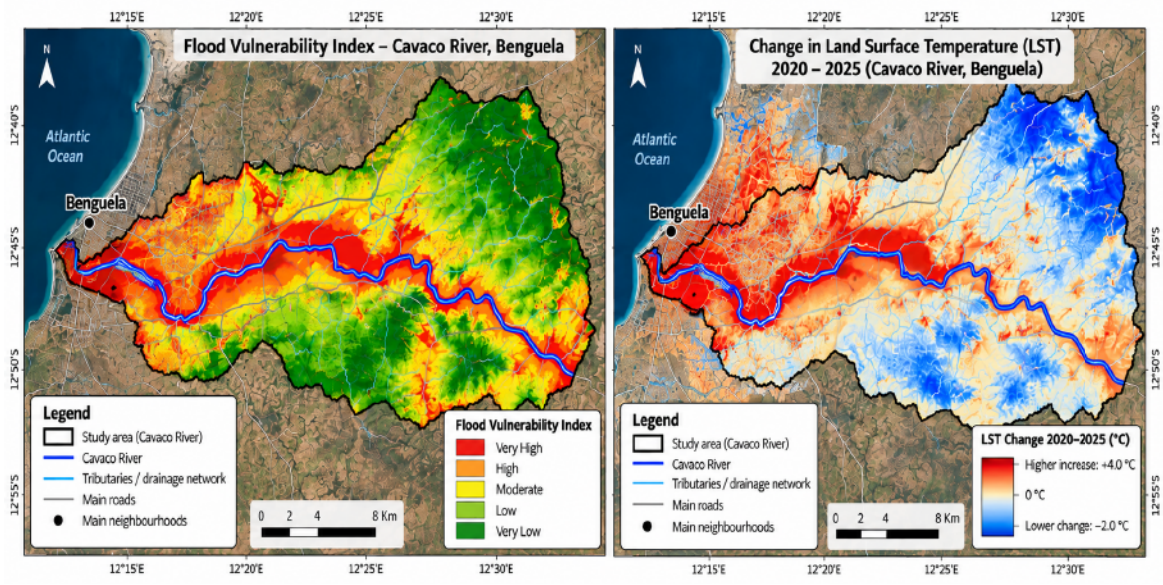

Fig. 9. Spatial distribution of the Flood Vulnerability Index and Land Surface Temperature (LST) change (2020–2025) in the Cavaco River Basin, Benguela

KEY MESSAGES

- **Strong seasonality:** Benguela Province presents a marked seasonal climate, with a rainy season generally extending from October to April and a dry season (Cacimbo) from May to September. The rainy season is warmer (average temperature of 24.5°C), while the dry season is cooler (21.5°C), largely due to the influence of the cold Benguela Current. The spatial LST analysis further shows that surface-temperature changes are not uniform, with stronger warming concentrated around the urbanised and lower Cavaco River corridor.
- **Hydrological exposure:** Although Benguela is one of the relatively drier provinces of Angola, it remains vulnerable to flood events, particularly along the Cavaco River and in low-lying urban areas. The Flood Vulnerability Index identifies high to very high vulnerability along the main river corridor and around settlements such as Calomanga, Seta Antiga, Massangarala and Kapiandalo, where low elevation, proximity to the river, urbanisation and drainage limitations combine to increase flood risk. This reinforces the need for integrated watershed management, early warning systems and flood-resilient infrastructure.
- **Observed warming:** Climate studies indicate that Angola has experienced a significant warming trend since the 1970s. For Benguela Province, an estimated increase of approximately 1.3°C in average temperature has been observed, which may intensify evaporation, rainfall variability and climate-related stresses. The LST map complements this regional trend by highlighting spatial differences in ground-surface warming, particularly across built-up areas and the lower Cavaco corridor. Together, warming and high flood vulnerability indicate areas where climate adaptation and community resilience measures should be prioritised.

HOW SASSCAL CAN WORK WITH GOVERNMENT

SASSCAL should not replace government responsibilities; rather, it can strengthen state capacity by connecting science, data services and local decision-making. A practical partnership for Benguela would include five functions: co-design of hydrometeorological monitoring networks; catchment-scale flood-risk mapping; training of provincial and municipal technicians; integration of WeatherNet and DRASA outputs into civil-protection procedures; and annual resilience reviews before the onset of the rainy season.

- **WeatherNet contribution:** The SASSCAL WeatherNet was established to augment existing national weather networks and provide an open online weather data resource for research and decision-making in southern Africa (SASSCAL, 2023). Benguela can use this platform to track rainfall intensity, persistence and upstream conditions in near real time.
- **DRASA contribution:** The SASSCAL Dam and Reservoir Atlas of Southern Africa aims to provide a dynamic online dam and reservoir data platform that supports prompt decision chains through geographic and hydrological information (SASSCAL, 2023). This is relevant where reservoir status, water releases or barrier conditions influence downstream risk.
- **Decision chain integration:** Alert thresholds should be agreed in advance so that rainfall intensity, water-level changes and local observations trigger the same response protocol across the province.

COMMUNITY ACTION AGENDA

- Establish flood committees in Calomanga, Seta Antiga, Massangarala, Kapiandalo and other high-risk zones.
- Create local alert trees using churches, schools, community radio, mobile messaging and door-to-door focal points.
- Keep drains and waste channels clear before and during heavy rainfall episodes.
- Map safe shelters, evacuation routes, boat access points and locations of elderly or disabled residents requiring assisted evacuation.
- Promote household preparedness kits including documents, medication, flashlights, drinking water containers and basic food stocks.

RIORITY IMPLEMENTATION MATRIX

Action	Lead institutions	Time horizon	Key output
Repair Cavaco dikes and drains	Provincial Government, Public Works, Civil Protection	0-12 months	Certified pre-rainy-season maintenance plan -
Install monitoring and alert thresholds	INAMET, SASSCAL, Civil Protection, municipalities	0-12 months	Operational warning dashboard using WeatherNet-linked data
Risk mapping and zoning	Provincial planning offices, municipalities, universities, SASSCAL	6-18 months	Floodplain maps and no-build zones
Community preparedness programme	Local administration, schools, churches, Red Cross, NGOs	0-12 months	Neighbourhood evacuation plans and drills
Relocation and resilient upgrading	National and provincial government, housing agencies, donors	1-3 years	Safer settlement pattern and reduced repeat losses

FINAL POLICY MESSAGE

Benguela's April 2026 flood demonstrates that risk accumulates quietly and then materialises suddenly. The most effective response is therefore not only post-disaster relief, but a permanent system of prevention: maintained protective works, enforceable settlement rules, trusted community warnings, and open scientific monitoring. By combining national leadership, provincial execution, community participation and SASSCAL science services, Angola can turn the Cavaco disaster into a practical national lesson for flood resilience.

HOW SASSCAL CAN WORK WITH GOVERNMENT

If Angola treats the April 2026 flood only as an isolated emergency, Benguela will remain trapped in a cycle of seasonal losses. The likely consequences of inaction are clear:

- **Recurring displacement:** Families in exposed neighbourhoods will continue to lose homes, assets and income after heavy rainfall.
- **More infrastructure failure:** Roads, rail links, culverts, embankments and public utilities will face mounting repair costs.
- **Higher health and social costs:** Overcrowded temporary shelters, unsafe water and poor sanitation raise the risk of disease outbreaks and school interruption.
- **Erosion of trust in public institutions:** When communities repeatedly warn about risk but see no preventive action, confidence in government response weakens.

RECOMMENDATIONS: A PATH TO RESILIENCE

1. Rehabilitate the Cavaco flood-protection system Carry out a technical audit of dikes, culverts, drainage canals and bridge approaches; repair damaged sections; and establish annual pre-rainy-season inspections with dedicated maintenance budgets.

2. Enforce floodplain zoning and resilient settlement planning Map high-risk areas, halt new informal occupation in flood corridors, support voluntary relocation where risk is extreme, and upgrade safer neighbourhoods with drainage, sanitation and raised housing standards.

3. Build an operational early-warning chain using SASSCAL tools Install and maintain a Benguela catchment observation network linked to SASSCAL WeatherNet so rainfall is monitored continuously in near real time. Couple this with river, dike and reservoir monitoring, and use DRASA-supported dam and reservoir information services to track water conditions, thresholds and emergency releases where relevant.

4. Prepare communities before the next rainy season Create neighbourhood flood committees, mark evacuation routes, pre-position rescue boats and emergency supplies, run school and radio awareness campaigns, and organise solid-waste clean-ups to prevent blocked drains.

5. Formalise a SASSCAL-government prevention partnership SASSCAL can work with the Government of Angola through joint flood-risk mapping, station placement, data dashboards, staff training, seasonal outlook briefings, and annual resilience audits so science is translated into public policy and local action.

CONCLUSION

The Cavaco River flood was a warning that Benguela cannot rely on emergency response alone. A resilient future depends on combining infrastructure maintenance, enforceable land-use rules, community preparedness, and continuous risk monitoring. SASSCAL is well placed to support Angola by linking rainfall observation, hydrological information, and decision-support services to the needs of civil protection and local authorities. If these policy options are implemented before the next severe rainy season, Benguela can reduce loss of life, limit economic disruption, and protect vulnerable households from repeated disaster.

REFERENCES & FURTHER READING

ACT Alliance. (2026). Alert note: Flooding in Angola, 15 April 2026.

African Media Agency / Human Rights Watch. (2026, 12 May). Angola: Flood survivors living in precarious conditions.

Provincial Government of Benguela. (2026, 22 April). Benguela faz balanço das cheias na VII reunião da Comissão Provincial de Protecção Civil.

RCRC Climate Centre. (2021). Climate Profiles of Countries in Southern Africa: Angola.

RFI. (2026, 13 April). 1.600 pessoas resgatadas em Benguela devido a chuvas torrenciais.

SASSCAL. (2023). SASSCAL Brochure: Services and Products.

SASSCAL WeatherNet. (2026). Weather stations in Angola, Botswana, Namibia, Zambia and South Africa; accessed June 2026.

World Bank Climate Change Knowledge Portal. (2026). Angola climate data historical; accessed June 2026.

ACKNOWLEDGEMENTS

This policy brief was prepared by Anacleto Diogo, Rosalina Carlos and Vasco Chiteculo. It is an original synthesis based on publicly available information and images consulted online in 2026. Image credits used in this brief are acknowledged in the figure captions together with their source and year.